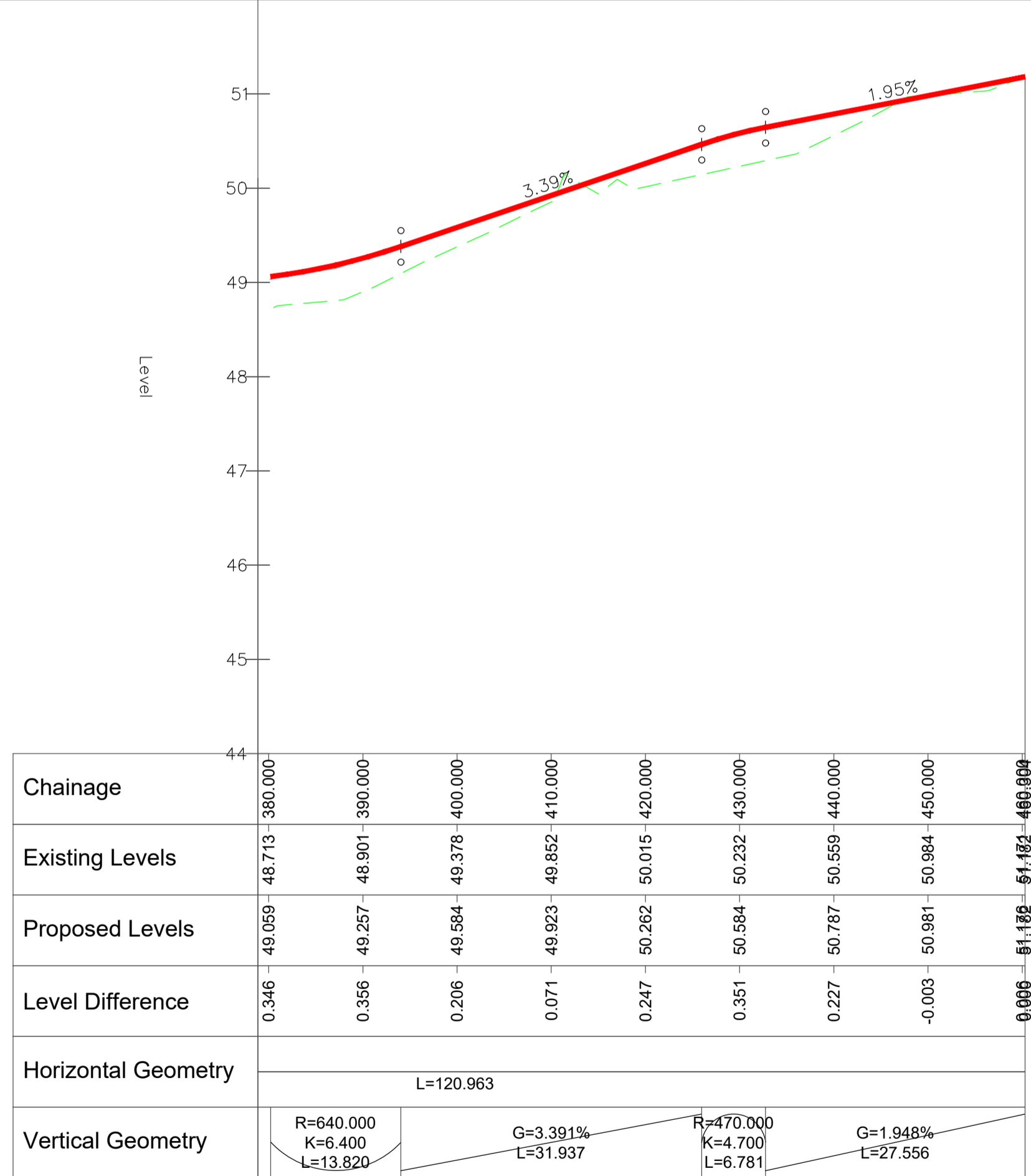


**ROAD 15 - LONGSECTION 00.00-380.00**

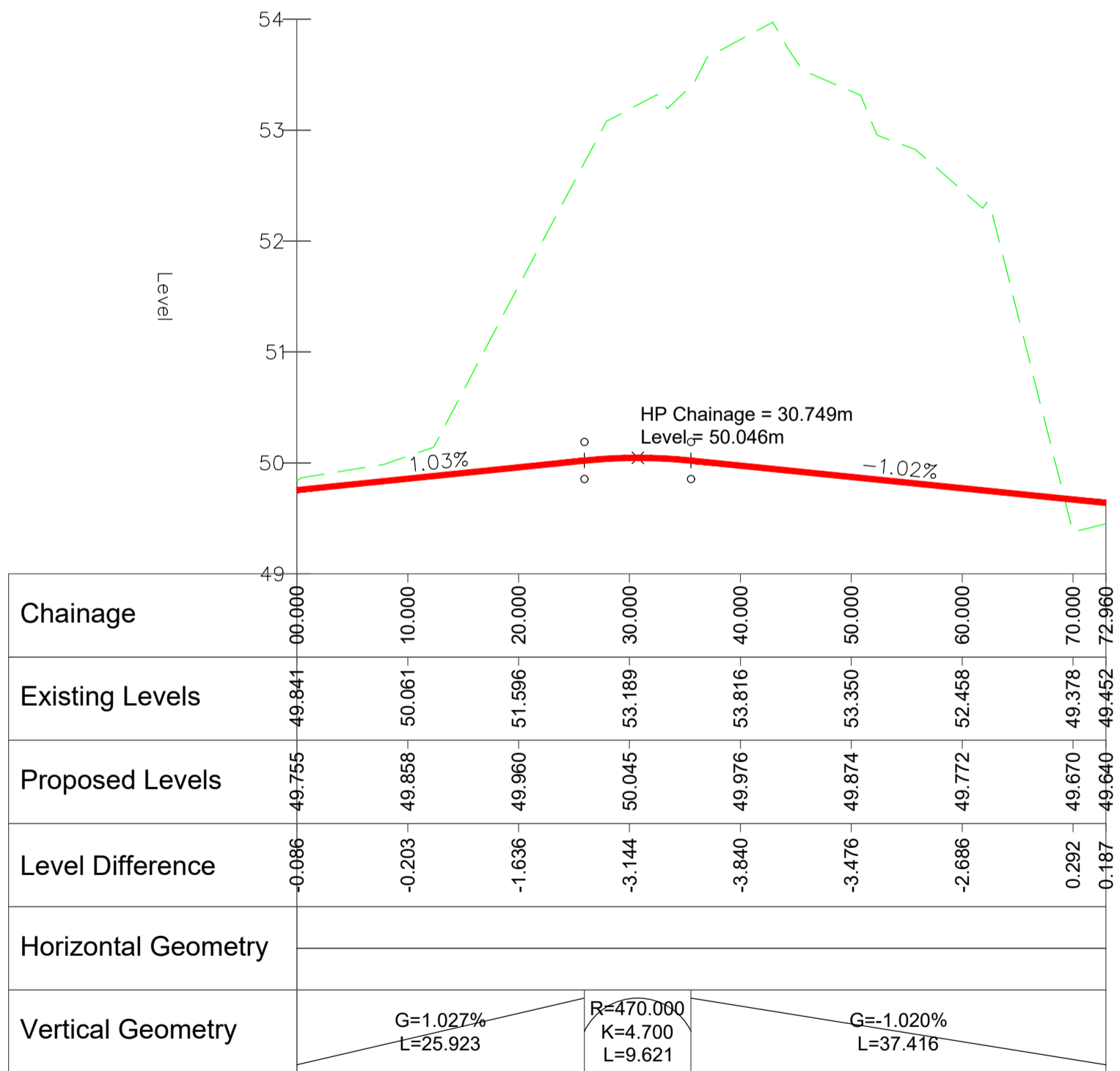
SCALE: H 1:500, V 1:50. DATUM: 44.000

**LEGEND:**  
 PROPOSED ROAD ——— (Red solid line)  
 EXISTING GROUND LEVEL - - - - (Green dashed line)



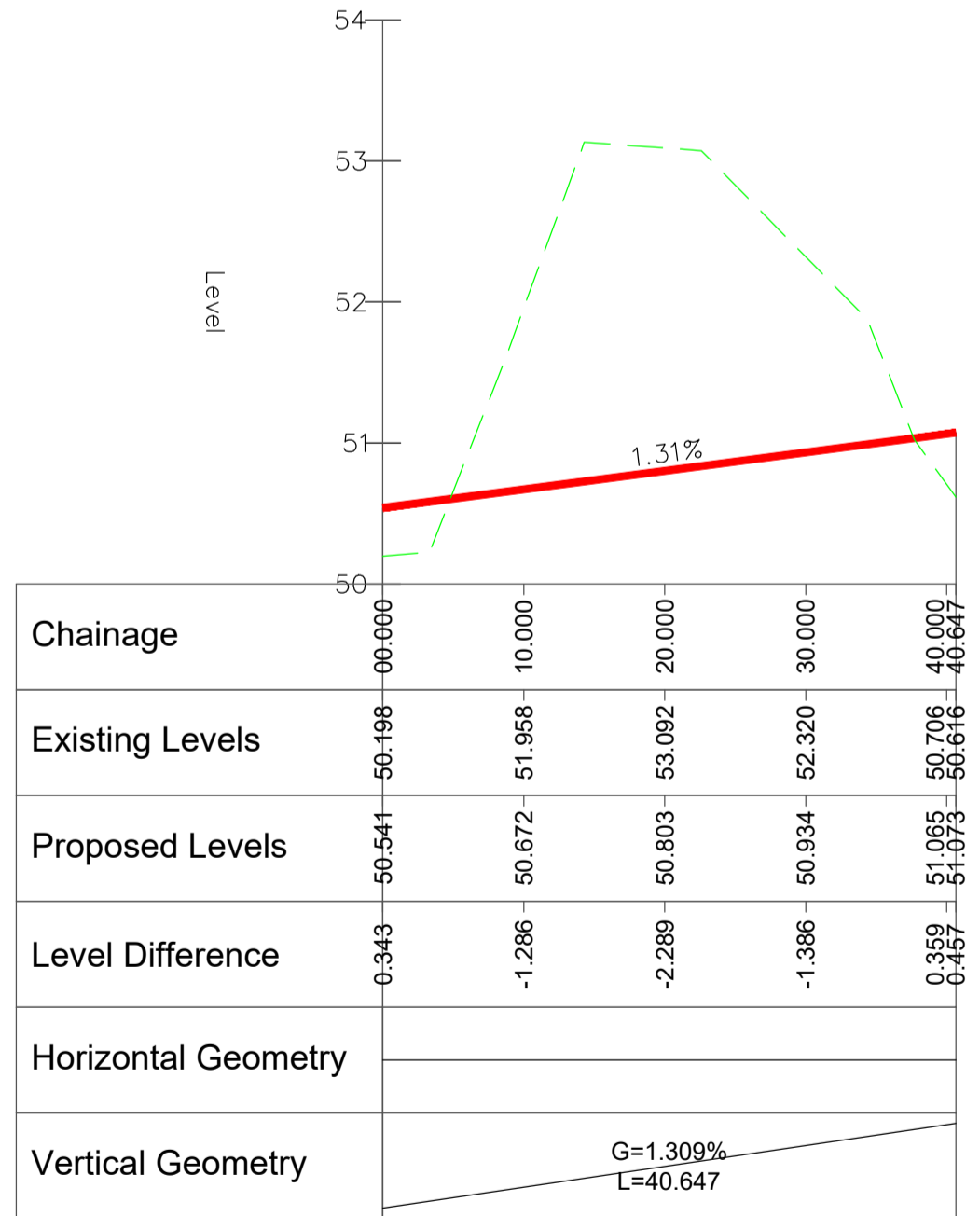
**ROAD 15 - LONGSECTION 380.00-460.00**

SCALE: H 1:500, V 1:50. DATUM: 44.000



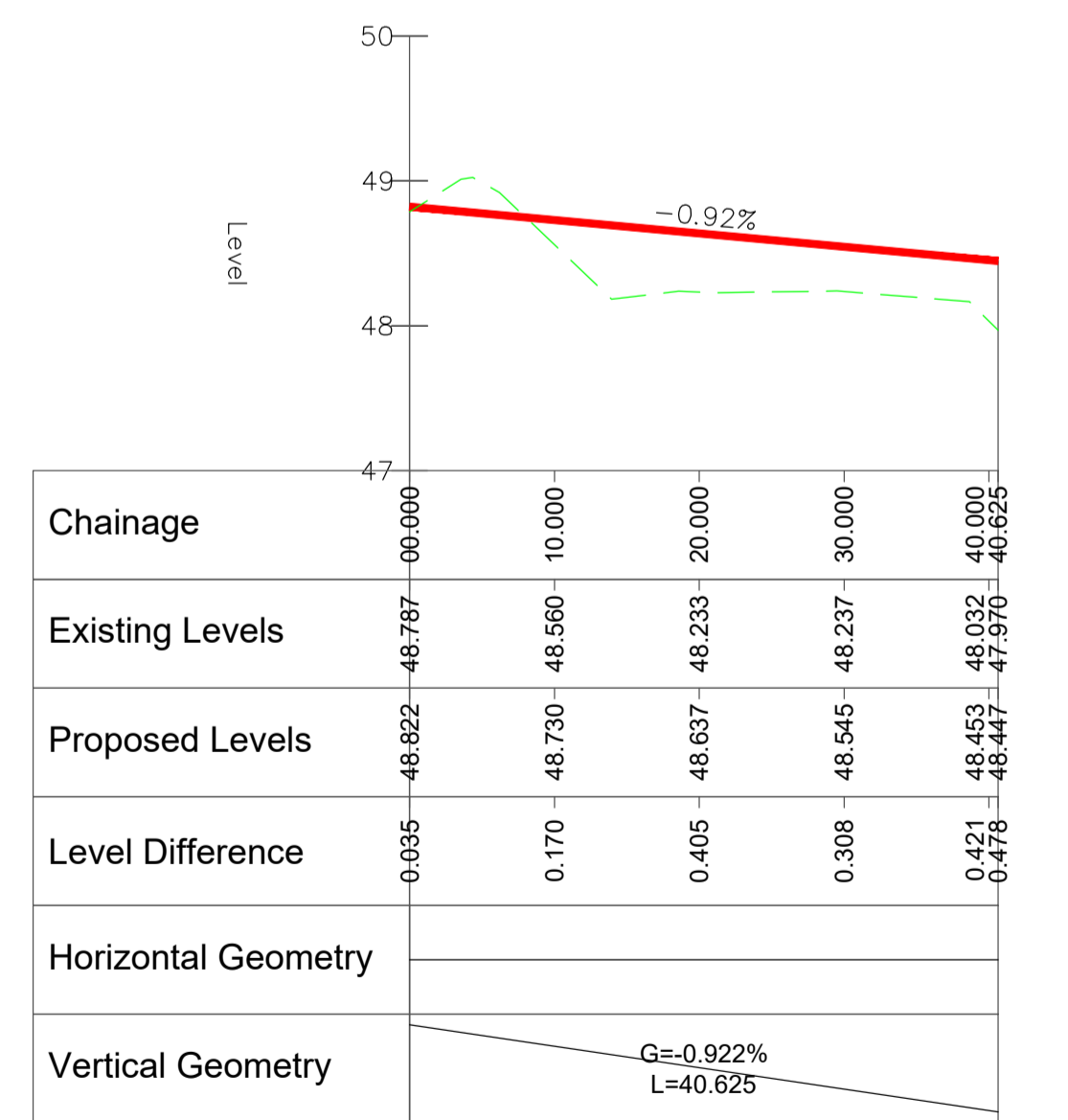
**ROAD 17 - LONGSECTION**

SCALE: H 1:500, V 1:50. DATUM: 49.000



**ROAD 18 - LONGSECTION**

SCALE: H 1:500, V 1:50. DATUM: 50.000



**ROAD 19 - LONGSECTION**

SCALE: H 1:500, V 1:50. DATUM: 47.000

**PLANNING DRAWING.**  
 NOT FOR CONSTRUCTION.  
 ALL LEVELS GIVEN ARE  
 RELATIVE TO ORDNANCE DATUM.  
 THIS DRAWING HAS BEEN ISSUED FOR INFORMATION  
 PURPOSES ONLY AND MUST NOT BE USED  
 FOR CONSTRUCTION UNDER ANY CIRCUMSTANCES

- NOTES**
- For setting out refer to Architect's drawings.
  - This drawing to be read in conjunction with all other Architectural and Engineering drawings and all other relevant drawings and Specifications.
  - DO NOT SCALE THIS DRAWING. Use figured dimensions only.
  - No part of this document may be reproduced or transmitted in any form or stored in any retrieval system of any nature without the written permission as copyright holder except as agreed for use on the project for which the document was originally issued.
  - Ordnance Survey Ireland Licence Number EN 0074021

Rev. No.	Date	REVISION NOTE
P1	22.01.2021	OSI Licence Updated

Dim. By	Chkd. By
JS	NB

**Reddy Architecture + Urbanism**  
 Residential Development  
 Clonattin, Gorey

**Proposed Road Longsection**  
 Sheet 4 of 6  
 CLO-CSC-ZZ-XX-DR-C-0039

Date: May 2020  
 Dim by: AB  
 Chkd by: GL  
 Apprd by: NB  
 Scale: AS SHOWN  
 Revision: P1

**CS Consulting Group**  
 DUBLIN | LONDON | LIMERICK

Head Office  
 19-22 Dame Street, Dublin 2.  
 T: +353 (0)1 5480863 F: +353 (0)1 9011355  
 e: info@csconsulting.ie  
 w: www.csconsulting.ie

Quality Environment  
 NSAI Certified

ISO 9001:2008  
 ISO 14001:2004  
 ISO 50001:2011  
 OHSAS 18001:2007